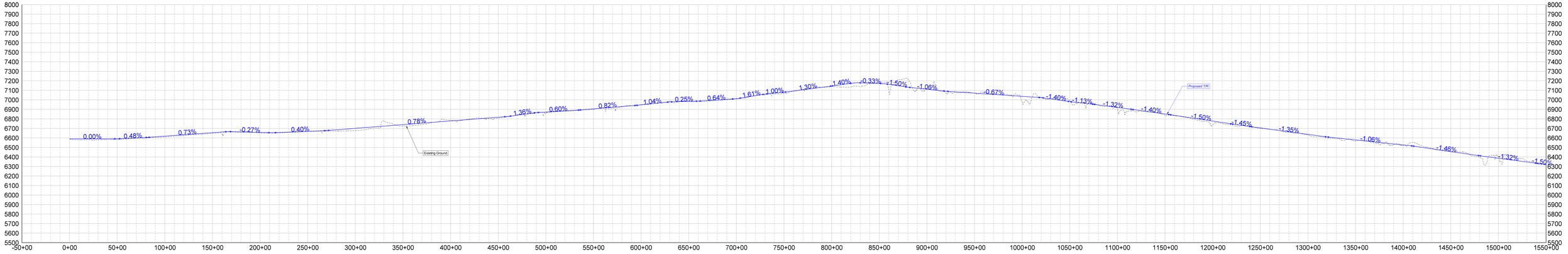

- PRELIMINARY - DRAFT
- CONCEPTUAL - FOR REVIEW/DISCUSSION

- PRELIMINARY - DRAFT
- CONCEPTUAL - FOR REVIEW/DISCUSSION

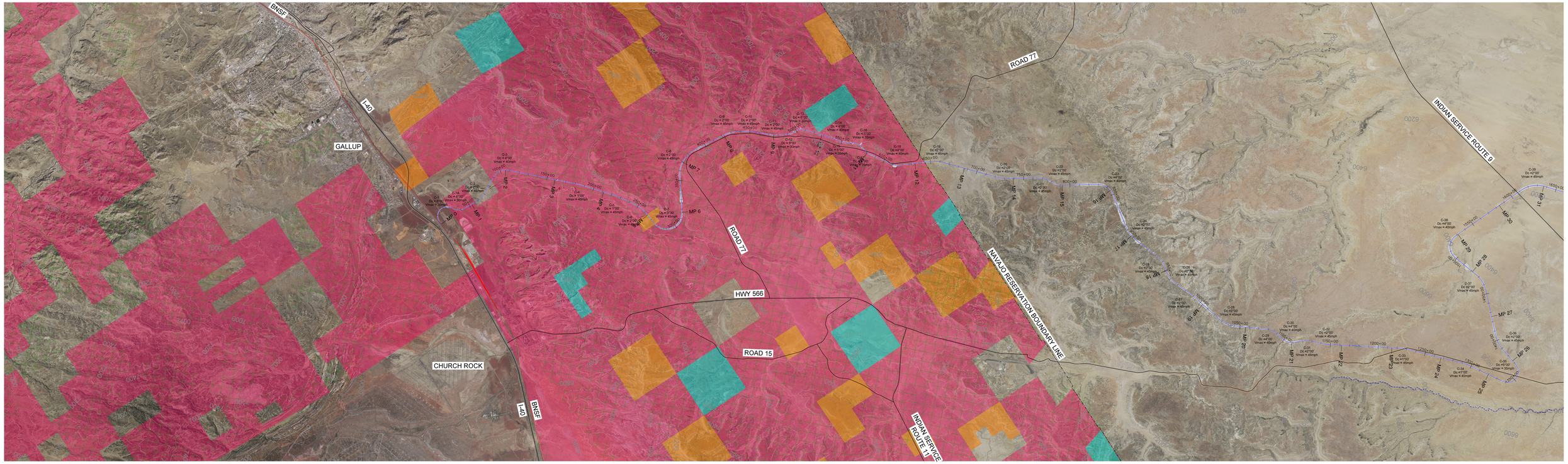

LEGEND:

- TRIBAL LAND - OFF-RESERVATION
- STATE LAND
- NATIONAL PARK SERVICE
- BLM LAND
- MAJOR ROADWAY
- MAJOR DRAINAGE
- TRIBAL LAND - ALLOTMENT
- AREAS OF GRADING IMPACT

NOTES:

1. LAND BASE TYPES FROM COUNTY GIS. TO BE VERIFIED.

- PRELIMINARY - DRAFT
- CONCEPTUAL - FOR REVIEW/DISCUSSION

SCALE IN FEET

4-CORNERS RAILROAD - OPTION 2 - GALLUP
PLAN & PROFILE EXHIBIT - 1
30 NOV 2023

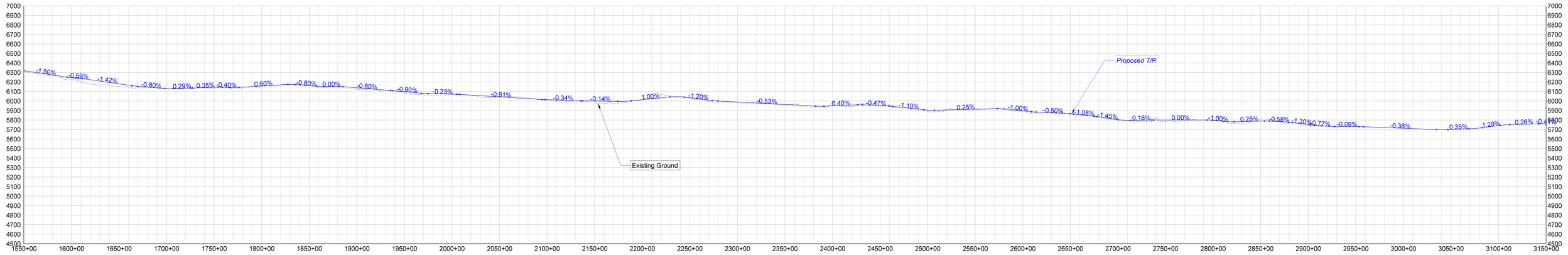

- PRELIMINARY - DRAFT
- CONCEPTUAL - FOR REVIEW/DISCUSSION

- PRELIMINARY - DRAFT
- CONCEPTUAL - FOR REVIEW/DISCUSSION

LEGEND:

- TRIBAL LAND - OFF-RESERVATION
- STATE LAND
- NATIONAL PARK SERVICE
- BLM LAND
- MAJOR ROADWAY
- MAJOR DRAINAGE
- TRIBAL LAND - ALLOTMENT
- AREAS OF GRADING IMPACT

NOTES:

1. LAND BASE TYPES FROM COUNTY GIS. TO BE VERIFIED.

- CONCEPTUAL - FOR REVIEW/DISCUSSION

- PRELIMINARY - DRAFT

2500 0 2500 5000
SCALE IN FEET

4-CORNERS RAILROAD - OPTION 2 - GALLUP
PLAN & PROFILE EXHIBIT - 2
30 NOV 2023

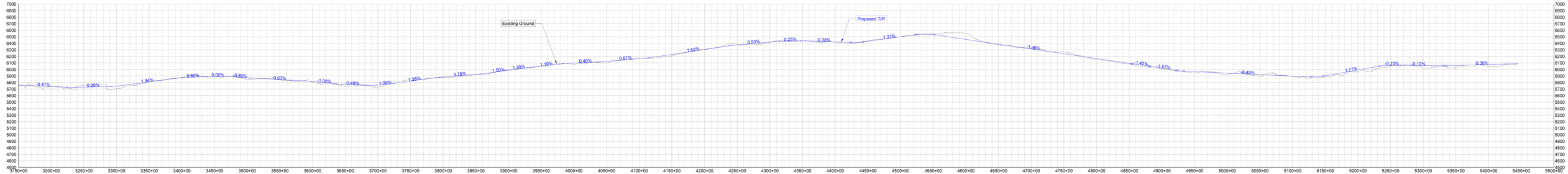

- PRELIMINARY - DRAFT
- CONCEPTUAL - FOR REVIEW/DISCUSSION
- CONCEPTUAL - FOR REVIEW/DISCUSSION
- PRELIMINARY - DRAFT

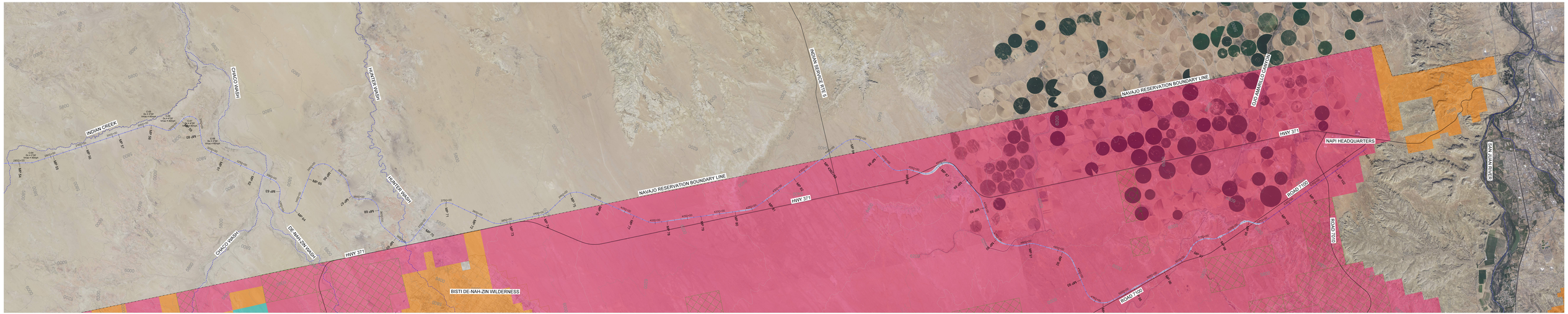

LEGEND:

- TRIBAL LAND - OFF-RESERVATION
- STATE LAND
- NATIONAL PARK SERVICE
- BLM LAND
- MAJOR ROADWAY
- MAJOR DRAINAGE
- TRIBAL LAND - ALLOTMENT
- AREAS OF GRADING IMPACT

NOTES:

1. LAND BASE TYPES FROM COUNTY GIS. TO BE VERIFIED.

- CONCEPTUAL - FOR REVIEW/DISCUSSION
- PRELIMINARY - DRAFT

N

2000 0 2000 4000

SCALE IN FEET

4-CORNERS RAILROAD - OPTION 2 - GALLUP
PLAN & PROFILE EXHIBIT - 3
30 NOV 2023